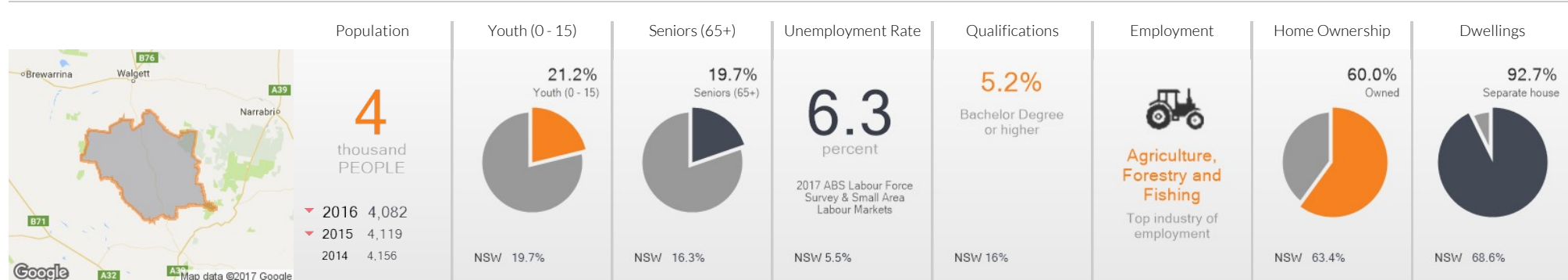
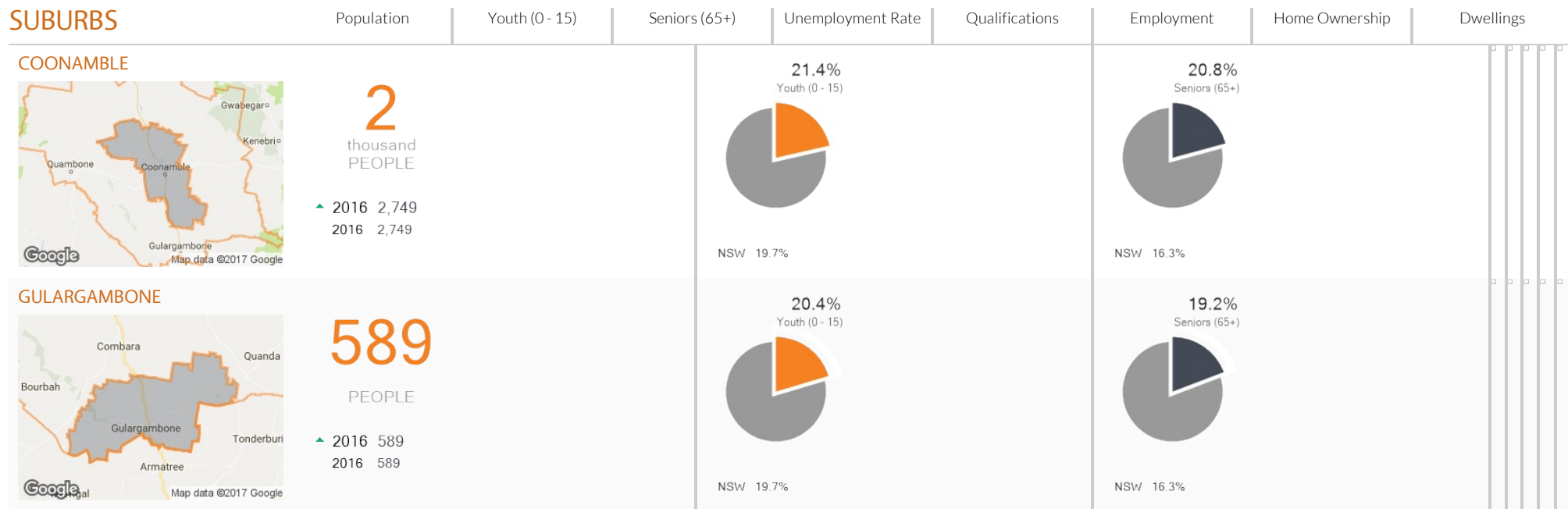


COONAMBLE COMMUNITY PROFILE



SUBURBS



Source: Saved from REMPLAN Community Profile <http://www.communityprofile.com.au/coonamble>

COONAMBLE COMMUNITY PROFILE

SUBURBS

Population

Youth (0 - 15)

Seniors (65+)

Unemployment Rate

Qualifications

Employment

Home Ownership

Dwellings

QUAMBONE



170

PEOPLE

▲ 2016 170
2016 170

27.1%
Youth (0 - 15)



NSW 19.7%

14.7%
Seniors (65+)



NSW 16.3%

COMBARA



76

PEOPLE

▲ 2016 76
2016 76

15.8%
Youth (0 - 15)



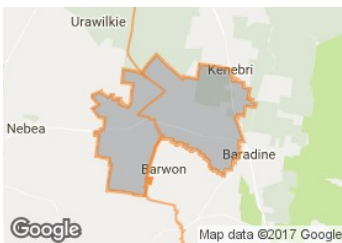
NSW 19.7%

25.0%
Seniors (65+)



NSW 16.3%

TERIDGERIE



53

PEOPLE

▲ 2016 53
2016 53

22.6%
Youth (0 - 15)



NSW 19.7%

11.3%
Seniors (65+)



NSW 16.3%

COONAMBLE COMMUNITY PROFILE

SUBURBS

Population

Youth (0 - 15)

Seniors (65+)

Unemployment Rate

Qualifications

Employment

Home Ownership

Dwellings

TOOLOON



49

PEOPLE

▲ 2016 49
2016 49

26.5%

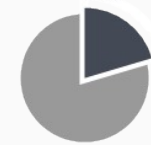
Youth (0 - 15)



NSW 19.7%

20.4%

Seniors (65+)



NSW 16.3%

BILLEROY



42

PEOPLE

▲ 2016 42
2016 42

0.0%

Youth (0 - 15)



NSW 19.7%

0.0%

Seniors (65+)



NSW 16.3%

BOURBAH



39

PEOPLE

▲ 2016 39
2016 39

20.5%

Youth (0 - 15)



NSW 19.7%

0.0%

Seniors (65+)



NSW 16.3%

COONAMBLE COMMUNITY PROFILE

SUBURBS

Population

Youth (0 - 15)

Seniors (65+)

Unemployment Rate

Qualifications

Employment

Home Ownership

Dwellings

GILGOOMA



34

PEOPLE

▲ 2016 34
2016 34

0.0%

Youth (0 - 15)



NSW 19.7%

0.0%

Seniors (65+)



NSW 16.3%

MAGOMETON



24

PEOPLE

▲ 2016 24
2016 24

0.0%

Youth (0 - 15)



NSW 19.7%

0.0%

Seniors (65+)



NSW 16.3%

BLACK HOLLOW



19

PEOPLE

▲ 2016 19
2016 19

0.0%

Youth (0 - 15)



NSW 19.7%

42.1%

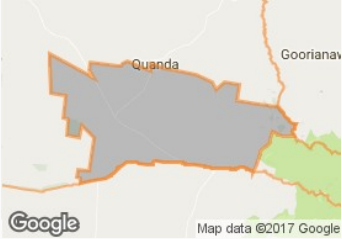








Seniors (65+)



NSW 16.3%

COONAMBLE COMMUNITY PROFILE

SUBURBS

	Population	Youth (0 - 15)	Seniors (65+)	Unemployment Rate	Qualifications	Employment	Home Ownership	Dwellings
MOUNT TENANDRA  15 PEOPLE ▲ 2016 15 2016 15			0.0% Youth (0 - 15)  NSW 19.7%			0.0% Seniors (65+)  NSW 16.3%		
URAWILKIE  15 PEOPLE ▲ 2016 15 2016 15			0.0% Youth (0 - 15)  NSW 19.7%			0.0% Seniors (65+)  NSW 16.3%		
WINGADEE  15 PEOPLE ▲ 2016 15 2016 15			0.0% Youth (0 - 15)  NSW 19.7%			0.0% Seniors (65+)  NSW 16.3%		

Source: Saved from REMPLAN Community Profile <http://www.communityprofile.com.au/coonamble>

COONAMBLE COMMUNITY PROFILE

SUBURBS

Population

Youth (0 - 15)

Seniors (65+)

Unemployment Rate

Qualifications

Employment

Home Ownership

Dwellings

CONIMBIA



14

PEOPLE

▲ 2016 14
2016 14

0.0%

Youth (0 - 15)



NSW 19.7%

0.0%

Seniors (65+)



NSW 16.3%

NEBEA



10

PEOPLE

▲ 2016 10
2016 10

0.0%

Youth (0 - 15)



NSW 19.7%

0.0%

Seniors (65+)



NSW 16.3%

PINE GROVE



10

PEOPLE

▲ 2016 10
2016 10

0.0%

Youth (0 - 15)



NSW 19.7%

0.0%

Seniors (65+)



NSW 16.3%

COONAMBLE COMMUNITY PROFILE

SUBURBS

Population

Youth (0 - 15)

Seniors (65+)

Unemployment Rate

Qualifications

Employment

Home Ownership

Dwellings

QUANDA



6

PEOPLE

▲ 2016 6
2016 6

0.0%

Youth (0 - 15)



NSW 19.7%

0.0%

Seniors (65+)



NSW 16.3%

GUNGALMAN



5

PEOPLE

▲ 2016 5
2016 5

0.0%

Youth (0 - 15)



NSW 19.7%

0.0%

Seniors (65+)



NSW 16.3%

WARRUMBUNGLE



4

PEOPLE

▲ 2016 4
2016 4

0.0%

Youth (0 - 15)



NSW 19.7%

0.0%

Seniors (65+)



NSW 16.3%

COONAMBLE COMMUNITY PROFILE

SUBURBS

Population

Youth (0 - 15)

Seniors (65+)

Unemployment Rate

Qualifications

Employment

Home Ownership

Dwellings

MACQUARIE MARSHES



3

PEOPLE

▲ 2016 3
2016 3

0.0%
Youth (0 - 15)



NSW 19.7%

0.0%
Seniors (65+)



NSW 16.3%

